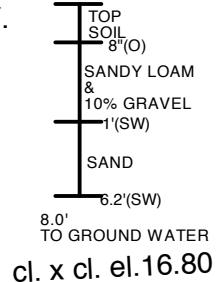




SURVEYED FOR: DICANIO ORGANIZATION  
 LOCATED AT VILL. OF BABYLON, SUFF. CO. N.Y.  
 LOTS 7 & 8, P/O 1-3  
 MAP OF "SAMPWAM PARK" (F.8-3-91 #572)  
 SCALE 1"=20'

S.C.T.M. 0102-02-58

TEST HOLE  
 ISLAND SOIL DATA  
 2/28/2012



EXISTING DWELLING (PUB. WATER)

LINCOLN STREET

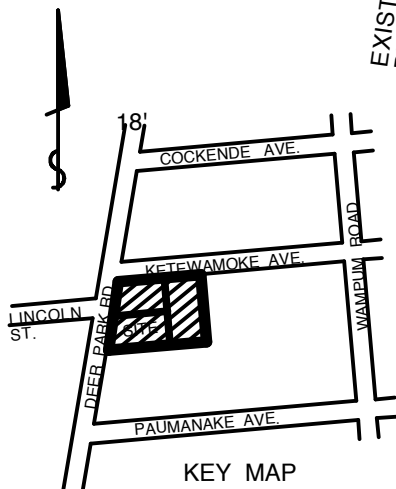
CERTIFY TO:  
 HUDSON CITY SAVINGS BANK  
 CHICAGO TITLE INSURANCE CO.  
 EAST COAST ABSTRACT CO.  
 DICANIO ORGANIZATION

SITE DATA:  
 GRADES IN NAV 1988 DATUM  
 el.16.0=extg. grades  
 (el.16.0)=proposed grades

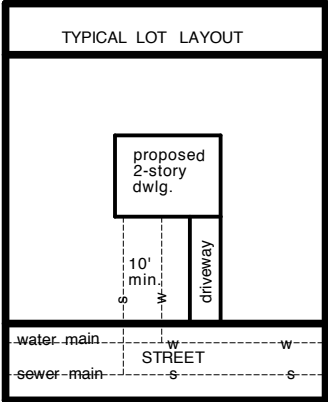
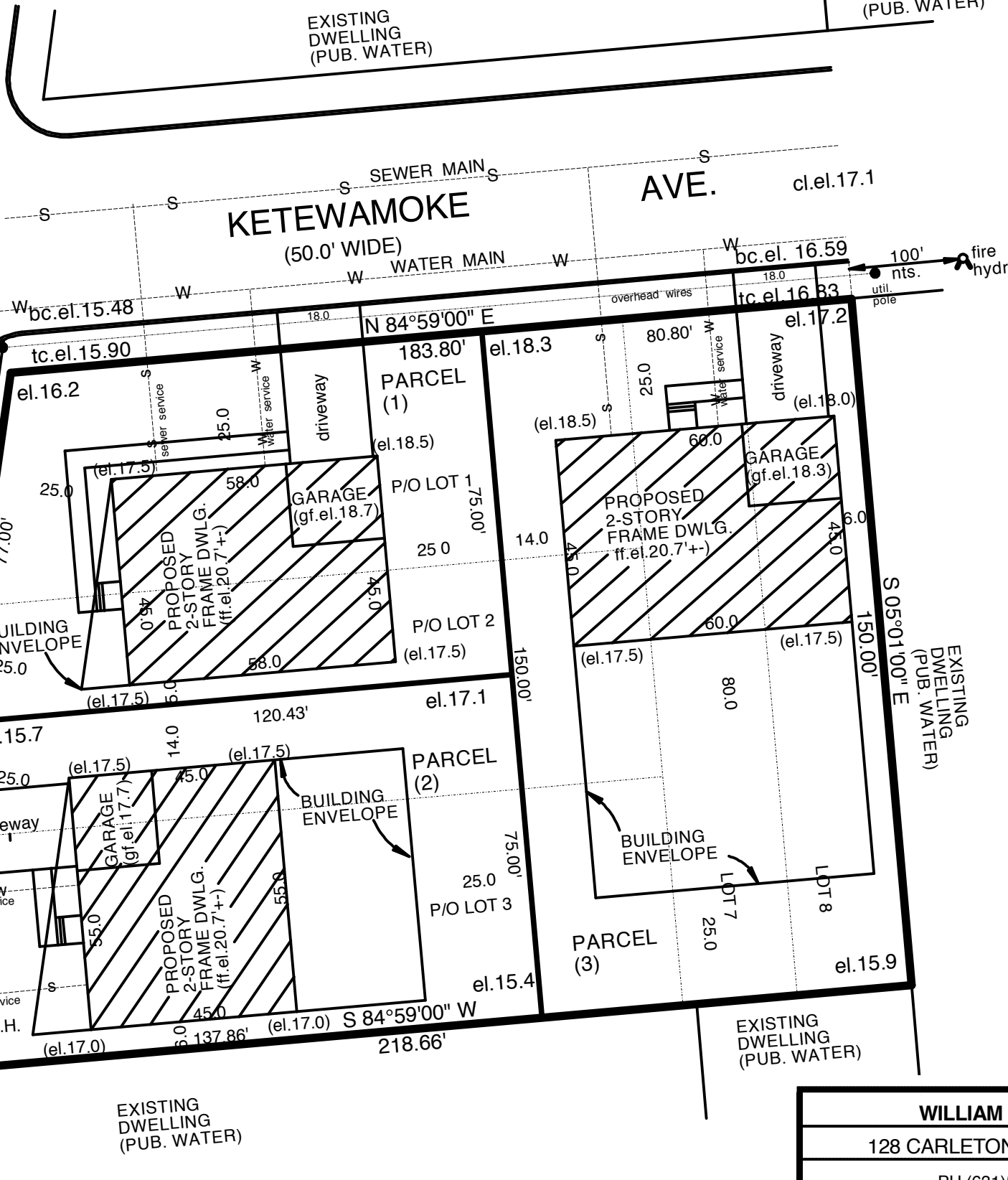
ZONE A7

TOTAL LOT AREA=30,184 sq.ft.  
 or 0.69 acres

PARCEL(1)=8,379 s.f.  
 PARCEL(2)=9,685 s.f.  
 PARCEL(3)=12,120 s.f.



DEER PARK AVE.



Suffolk County Department of Health  
 Services Hauppague, NY  
 Date: \_\_\_\_\_  
 This is to certify that proposed  
 Realty Subdivision or Development for  
 \_\_\_\_\_ in the \_\_\_\_\_ with a  
 total of \_\_\_\_\_ lots was  
 approved on the above date. Water  
 supplies and Sewage Disposal Facilities  
 must conform to construction standards  
 in effect at the time of construction  
 and are subject to separate permits  
 pursuant to those standards.  
 This approval shall be valid only if  
 the realty subdivision/development map  
 is duly filed with the County Clerk  
 within one year of this date.  
 Consent is hereby given for the filing  
 of this map on which this endorsement  
 appears in the Office of the County  
 Clerk in accordance with provisions of  
 the Public Health Law and the Suffolk  
 County Sanitary Code.  
 Vito A. Minei, P.E.  
 Director, Division of Environmental  
 Quality

FILE # 43829

<b>WILLIAM R.SIMMONS III, L.S.P.C.</b>		
128 CARLETON AVE.EAST ISLIP,N.Y.11730		
PH.(631)581-1688 (631)581-1691		
DATE: 2/28/2012	SCALE: 1" = 30'	DRAWN BY: WRS IV